


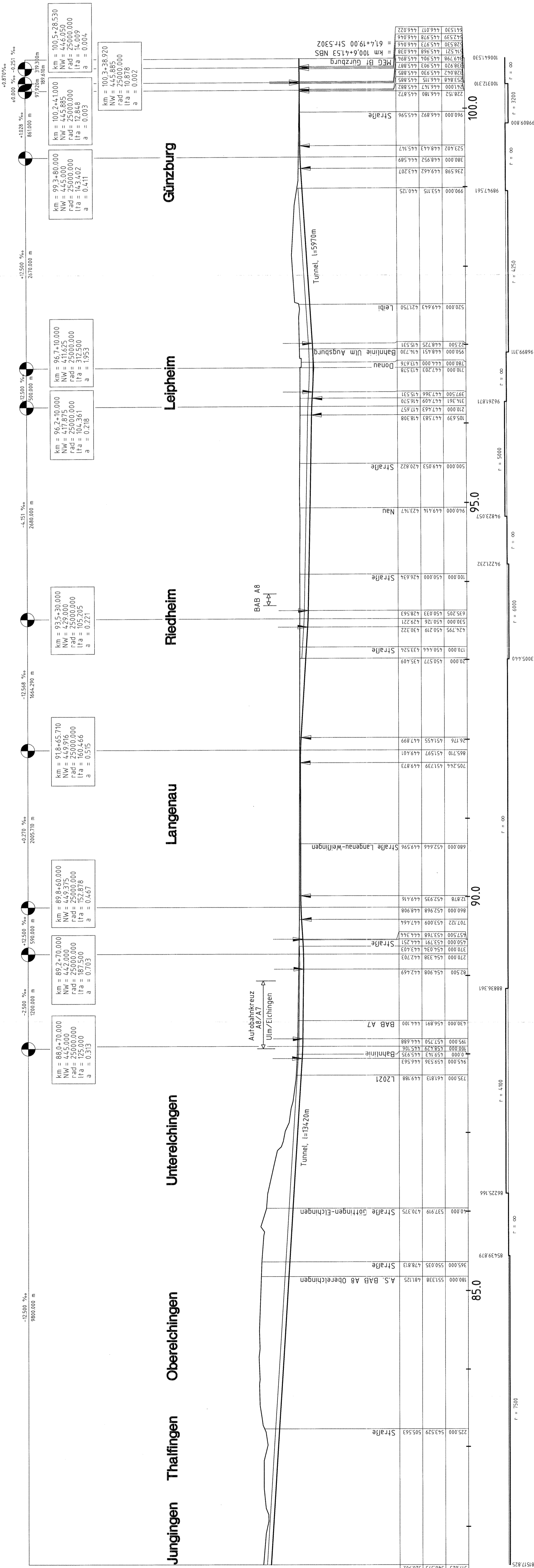


Legende

-  Schienenoberkante NBS
-  Gradiente BAB A8
-  Tunnel NBS



Gradientenhöhe	Geländehöhe	Kilometrierung
517,825	566,575	926,902
180,000	551,388	481,125
355,000	550,035	478,813
10,000	529,791	470,375
735,000	518,013	469,188
945,000	529,536	466,563
195,000	457,750	464,688
430,000	456,891	464,100
82,500	454,908	462,669
370,000	454,336	462,703
370,000	454,329	462,683
457,500	453,768	462,344
707,722	453,009	461,644
860,000	452,956	461,908
12,878	452,955	461,916
705,246	451,739	461,873
865,710	451,597	461,901
76,716	451,555	461,899
20,000	450,577	455,609
170,000	450,444	453,524
424,795	450,126	450,222
635,205	450,033	448,563
100,000	450,000	446,634
940,000	449,416	423,147
500,000	449,053	420,822
105,639	447,583	418,308
210,000	447,643	417,657
314,361	447,609	416,570
397,500	447,966	415,531
710,000	447,202	413,528
780,000	444,000	413,676
950,000	448,725	415,311
22,500	448,725	415,311
523,402	448,443	445,147
380,000	448,952	444,889
236,598	449,462	443,207
990,000	453,115	440,125
228,152	446,180	445,872
410,000	446,147	445,882
853,868	446,115	445,885
915,210	445,902	445,887
915,210	445,902	445,887
516,521	445,968	446,028
528,530	445,973	446,046
542,539	445,978	446,046
541,530	446,031	446,022

Stuttgart den 01.10.2007
 Prof. Dr. Erwin Kötter
 Datum: 08.07.07
 Uhr: 08.07
 No: 100,640

Stuttgart den 01.10.2007
 Prof. Dr. Erwin Kötter
 Datum: 08.07.07
 Uhr: 08.07
 No: 100,640

Geschäftsbereich Netz
 Projektzentrum Südwest

Entlastungsstrecke
 Verknüpfung Jungingen
 Höhenplan km 81,520 ... 100,640

Maßstab: 1:25000/5000
 Anlage: B7b
 Blätter: 2
 Blatt: 2

DB
 OBERMEYER
 PLANEN + BERATEN

345-08